

RESOLUTION 15 - 23
ZONING MAP AMENDMENT OF LAFAYETTE COUNTY ZONING ORDINANCE

WHEREAS a petition for a land use change has been filed by JAK Land LLC, applicant, and The Trust Agreement of Randall & Renee Buisker, landowner, to rezone 5.0 acres, more or less, from (A-1) Agriculture Working Lands Initiative to (A-2) Agriculture District in the Town of Wayne, Lafayette County, Wisconsin described as follows:

Lafayette County tax parcel 030.0219.1000
SW ¼ of the SE ¼ of S15, T1N, R5E
5.0 acres

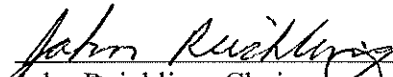
WHEREAS notice of such requested change has been properly advertised with proof of publication attached and notice has been given to the Clerk of the Town of Wayne with proof also attached, and the requirements of Chapter 59.69(5)(e) being met, and

WHEREAS a public hearing has been held in accord with said notice and as the result of said hearing action has been taken to grant said change.

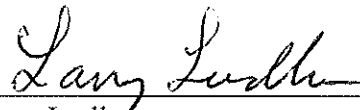
NOW THEREFORE BE IT RESOLVED that the land above described be rezoned from (A-1) Agriculture Working Lands Initiative to (A-2) Agriculture District.

Respectfully submitted


PLANNING & ZONING COMMITTEE



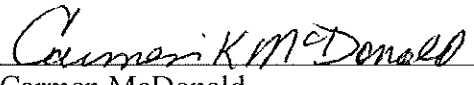
John Reichling, Chair



Larry Ludlum



Luke McGuire



Carmen McDonald




Dan Morrissey

LEGAL NOTE: Within County Board Authority

FISCAL NOTE: No direct fiscal impact from the passage of this resolution.

I, Carla Jacobson, Clerk of the County of Lafayette, State of Wisconsin, do certify that the Lafayette County Board of Supervisors at a meeting held on June 20, 2023 adopted this resolution.



Carla Jacobson
Lafayette County Clerk