

RESOLUTION 59 - 23  
ZONING MAP AMENDMENT OF LAFAYETTE COUNTY ZONING ORDINANCE

WHEREAS a petition for a land use change has been filed by Powers Family Limited Partnership, Daniel & Debra Powers, applicants and landowners, to rezone 5.00 acres, more or less, from (A-1) Agriculture Working Lands Initiative to (A-2) Agriculture District in the Town of Wiota, Lafayette County, Wisconsin described as follows:

Lafayette County tax parcel 036.0400.2000  
SE¼ of the SE¼ of S25, T2N, R5E  
SW ¼ of the SE ¼ of S25, T2N, R5E  
5.00 acres

WHEREAS notice of such requested change has been properly advertised with proof of publication attached and notice has been given to the Clerk of the Town of Wiota with proof also attached, and the requirements of Chapter 59.69(5)(e) being met, and


WHEREAS a public hearing has been held in accord with said notice and as the result of said hearing action has been taken to grant said change.


NOW THEREFORE BE IT RESOLVED that the land above described be rezoned from (A-1) Agriculture Working Lands Initiative to (A-2) Agriculture District.


Respectfully submitted

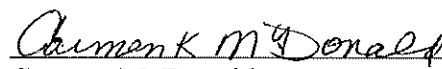
PLANNING & ZONING COMMITTEE

  
\_\_\_\_\_  
John Reichling, Chair

  
\_\_\_\_\_  
Luke McGuire

  
\_\_\_\_\_  
Dan Morrissey


  
\_\_\_\_\_  
Larry Ludlum

  
\_\_\_\_\_  
Carmen McDonald

LEGAL NOTE: Within County Board Authority

FISCAL NOTE: No direct fiscal impact from the passage of this resolution.

I, Carla Jacobson, Clerk of the County of Lafayette, State of Wisconsin, do certify that the Lafayette County Board of Supervisors at a meeting held on February 20, 2024 adopted this resolution.

  
\_\_\_\_\_  
Carla Jacobson  
Lafayette County Clerk